

CERTIFIED RECORD OF LAND CORNER MONUMENTATION

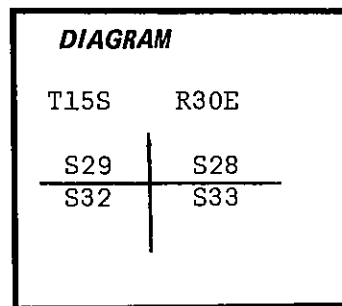
History of original corner establishment:

Corner established in 1880 by S.W. Lachland, under General Land Office Contract No. 357.

Surveyor General's records state:

Set post for cor. to secs. 28,29,32 & 33 from which

- A pine, 8 in. dia. bears S25°E 55 lks. dist.
- A pine, 20 in. dia. bears N40°E 98 lks. dist.
- A pine, 24 in. dia. bears N18°30'W 128 lks. dist.
- A pine, 8 in. dia. bears S70°W 98 lks. dist.



Note: No restoration appears in County records.

Description of corner evidence found:

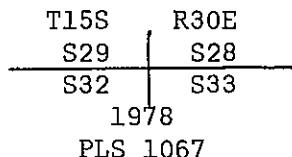
At assumed corner location, I found four original GLO bearing trees described as follows:

- A pine, 18 in. dia. bears S25°E 55 lks. dist. scribing visible S33 T15S R30E
- A pine, 8 in. dia. bears S74°W 98 lks. dist. scribing visible, mostly grown over
- A pine, 24 in. dia. bears N18°30'W 128 lks. dist. scribing visible, on burnt face
- A pine, 20 in. dia. bears N22°E 91 lks. dist. scribing visible, poor

Accepting the original bearing trees with original bearing and distances establishes four separate positions for the corner. By accepting Three's distances which intersects at a common point and from this point the bearing tree in the southeast quadrant agrees in bearing. I have found wide variance in bearing and distances in this township. It appears no declination allowed on compass and also the change in 90 years.

Description of monument and accessories established to perpetuate the original location of this corner:

As evidence at the corner agrees with original record by accepting three distances and one bearing to establish a point from which new distances and bearings were taken to the original bearing tree, I set a 30 in. long by 2 inch dia. galv. iron pipe with 2 inch brass cap marked:



Original Bearing Trees used:


- A p.pine, 8 in. dia., bears S74°W 98 lks. dist.
- A p.pine, 18 in. dia., bears S25°E 35 lks. dist.

New Bearing Trees:

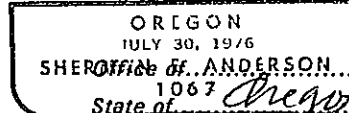
- A p.pine, 12 in. dia. bears N33°W 25.3 lks. dist. scribed S29 T15S R30E BT
- A p.pine, 10 in. dia. bears N58°30'E 150 lks. dist. scribed S28 T15S R30E BT

I placed a brass washer marked PLS 1067 on all bearing trees and also placed USFS Attn. and BT signs on all bearing trees. I hereby certify the above corner monument was re-established as herein described on June 6, 1978.

Witness: Darryl J. Anderson
Assistant



Sherman E. Anderson



Surveyor County of *Grant*
 State of *Oregon*, I hereby certify that the within instrument was filed in this office
 for record on the *21* day of *Sept*, 19*78*
Robert D. Sejath by
 (COUNTY OFFICIAL) (DEPUTY)